

No.	Revision	By	Date

**PRELIMINARY**

FOR REVIEW ONLY  
Not for construction, bidding,  
or permit purposes.

**Kimley»Horn**

Engineer: THOMAS P. GRANT  
P. E. No. 100876, Date 7/31/2019

TPBE REGISTERED ENGINEERING FIRM F-928

ISLAND

© 2019

**PR 100 ROADWAY IMPROVEMENTS**

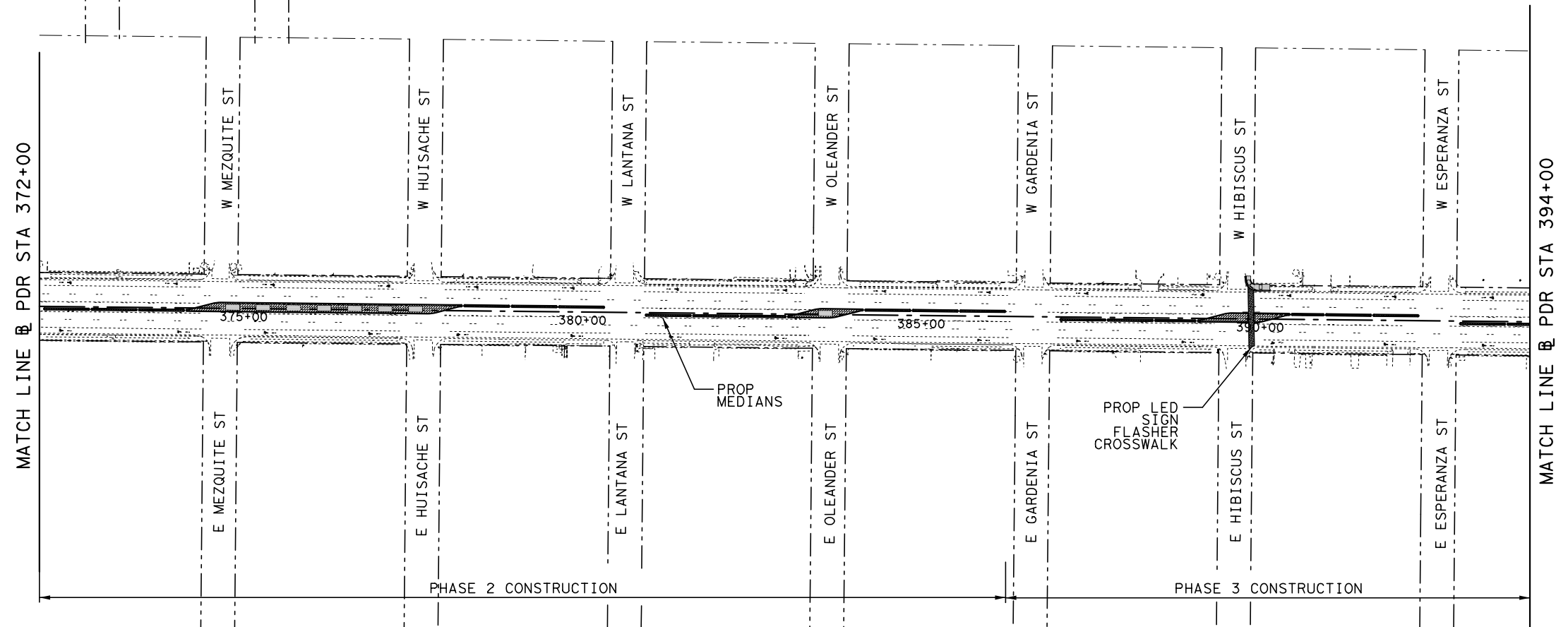
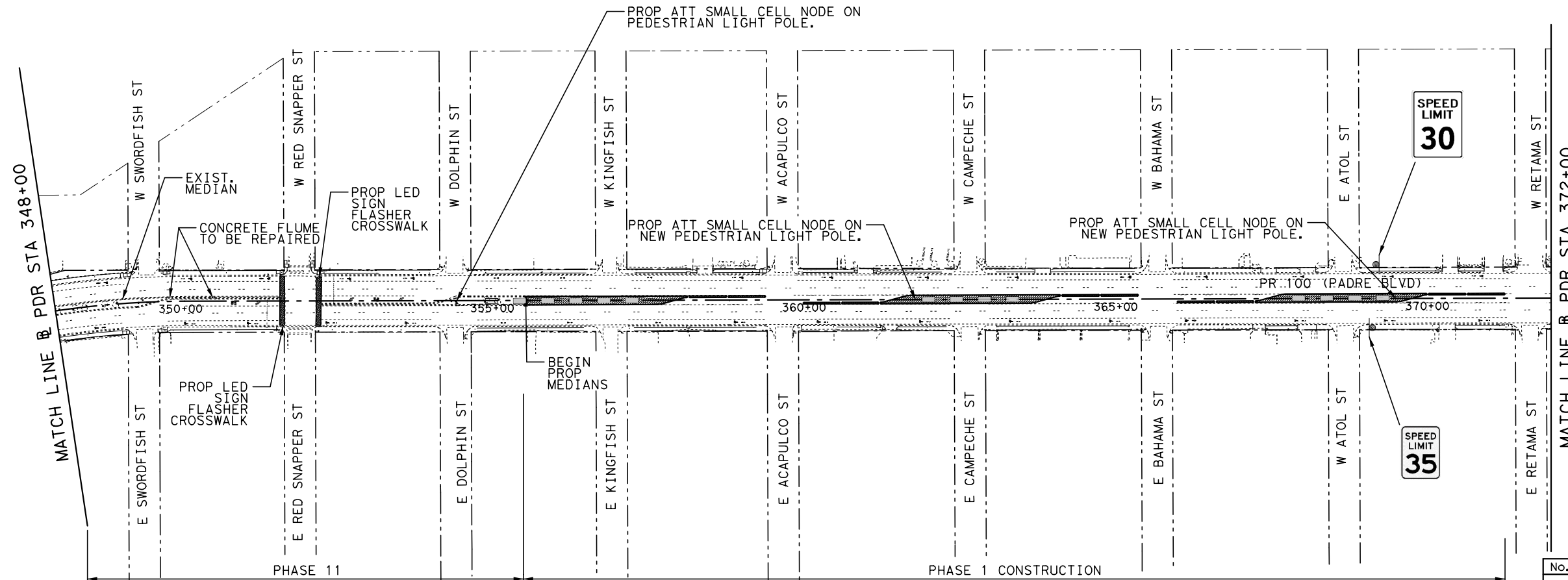
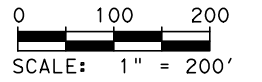
KEY MAP

PDR  
BEGIN PROJECT TO STA 348+00

SHEET 1 OF 5

FED. RD. DIV. NO.	FEDERAL AID PROJECT NO.	HIGHWAY NO.
6	N/A	PR 100
STATE	DISTRICT	COUNTY
TEXAS	PHR	CAMERON
CONTROL	SECTION	JOB
N/A	N/A	N/A

PLOTTED: 7/31/2019 3:26:46 PM 200,0000 ft / in.  
 FILENAME: K:\LAC\_TPT01\project\069234003\_SPI\_Padre\_Bldv\_Medians\CADD\Sheets\PDMKEYMAP01.dgn




No.	Revision	By	Date

**PRELIMINARY**

FOR REVIEW ONLY  
Not for construction, bidding,  
or permit purposes.  
**Kimley»Horn**  
Engineer: THOMAS P. GRANT  
P. E. No. 100876, Date 7/31/2019

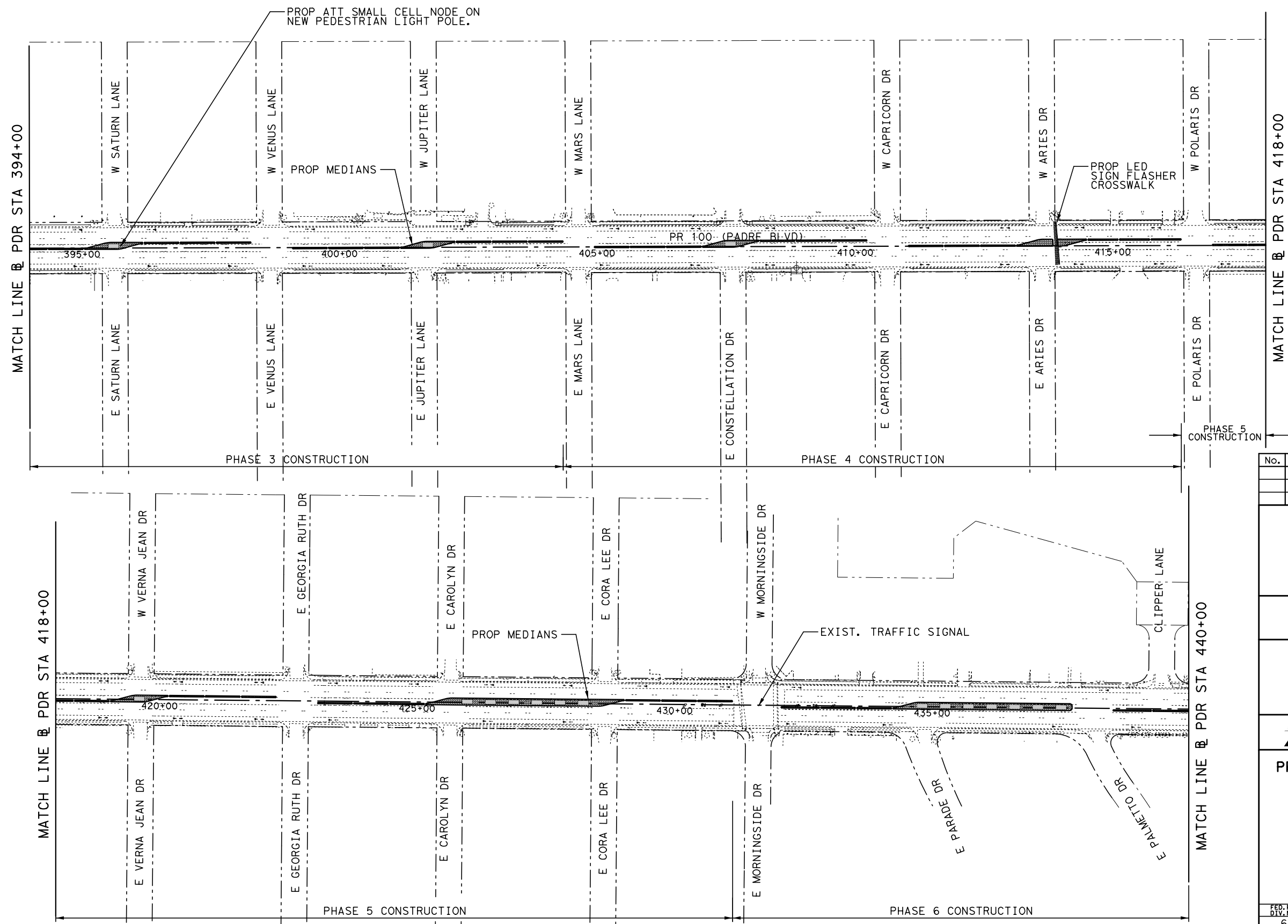
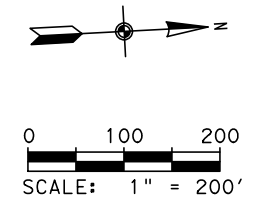
**Kimley»Horn**  
T&E REGISTERED ENGINEERING FIRM F-928



**PR 100 ROADWAY IMPROVEMENTS**  
  
KEY MAP  
  
@ PDR  
STA 348+00 TO STA 394+00  
SHEET 2 OF 5

FED. RD. DIV. NO.	FEDERAL AID PROJECT NO.	HIGHWAY NO.	SHEET NO.
6	N/A	PR 100	006
STATE	DISTRICT	COUNTY	
TEXAS	PHR	CAMERON	
CONTROL	SECTION	JOB	
N/A	N/A	N/A	

PLOTTED: 7/31/2019 3:26:49 PM 200,0000 ft / in.  
 FILENAME: K:\LAC\_TPT01\project\069234003\_SPI\_Padre\_Bldv\_Medians\CADD\Sheets\PDMEYMAP02.dgn



No.	Revision	By	Date

**PRELIMINARY**  
 FOR REVIEW ONLY  
 Not for construction, bidding,  
 or permit purposes.  
**Kimley»Horn**  
 Engineer: THOMAS P. GRANT  
 P. E. No. 100876, Date 7/31/2019

**Kimley»Horn**  
 T&PE REGISTERED ENGINEERING FIRM F-928



**PR 100 ROADWAY IMPROVEMENTS**

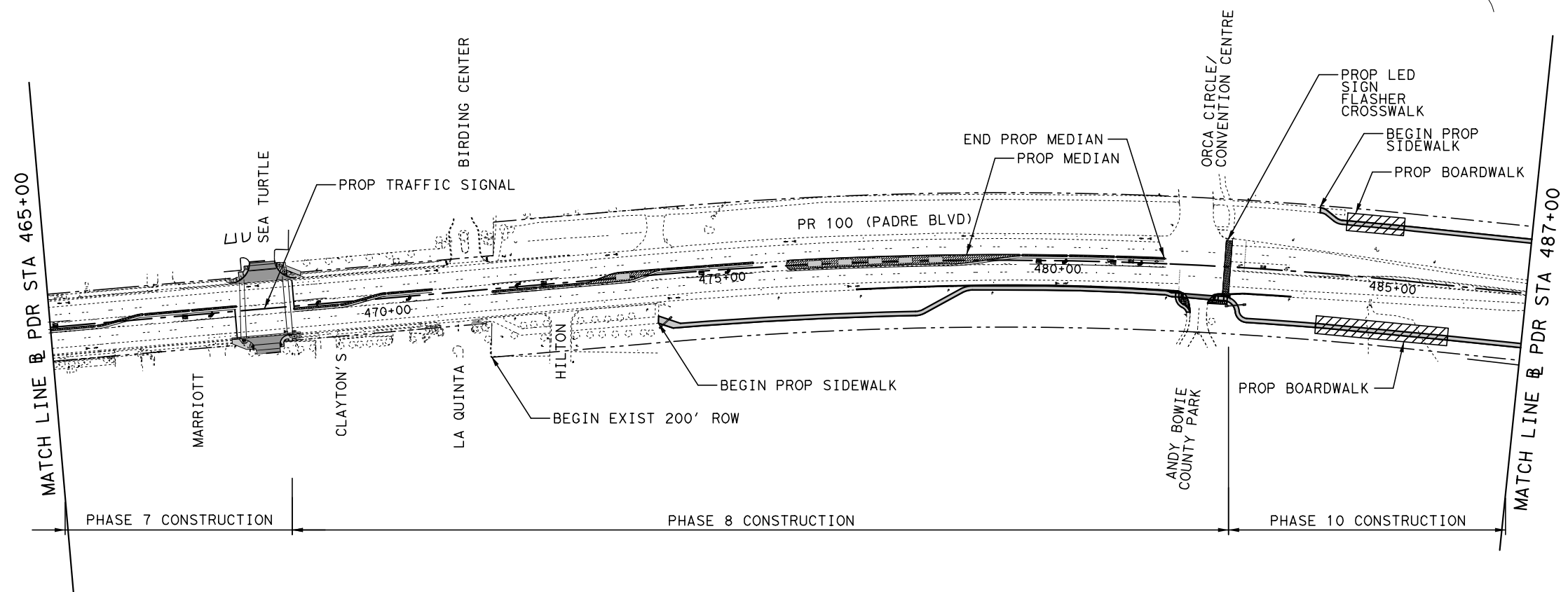
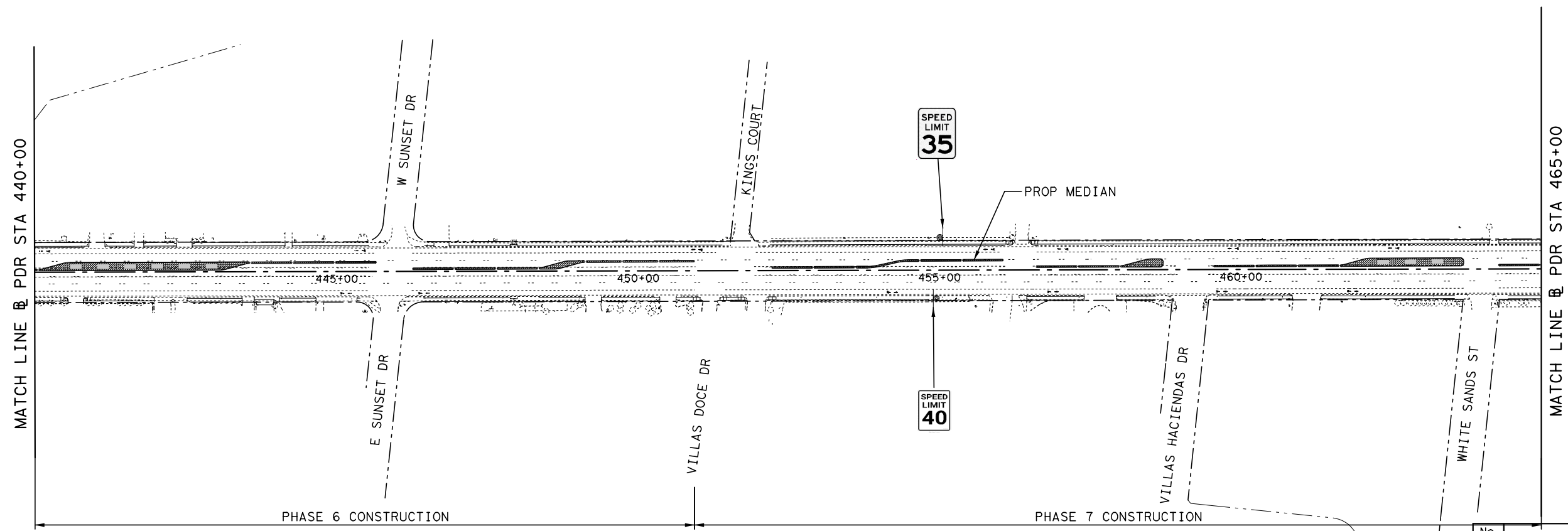
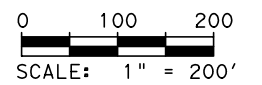
**KEY MAP**

PR 100  
 @ PDR  
 STA 394+00 TO STA 440+00

SHEET 3 OF 5

FED. RD. DIV. NO.	FEDERAL AID PROJECT NO.	HIGHWAY NO.
6	N/A	PR 100
STATE	DISTRICT	COUNTY
TEXAS	PHR	CAMERON
CONTROL	SECTION	JOB
N/A	N/A	N/A
		SHEET NO.
		007

PLOTTED: 7/31/2019 3:26:51 PM 200,0000 ft / in.  
 FILENAME: K:\LAC\_TPT0\1project\069234003\_SPI\_Padre\_Bldv\_Medians\CADD\Sheets\PDMKEYMAP03.dgn



No.	Revision	By	Date

**PRELIMINARY**  
 FOR REVIEW ONLY  
 Not for construction, bidding,  
 or permit purposes.  
**Kimley»Horn**  
 Engineer: THOMAS P. GRANT  
 P. E. No. 100876, Date 7/31/2019

**Kimley»Horn**  
 TBPE REGISTERED ENGINEERING FIRM F-928



Texas Department of Transportation  
 © 2019

**PR 100 ROADWAY IMPROVEMENTS**

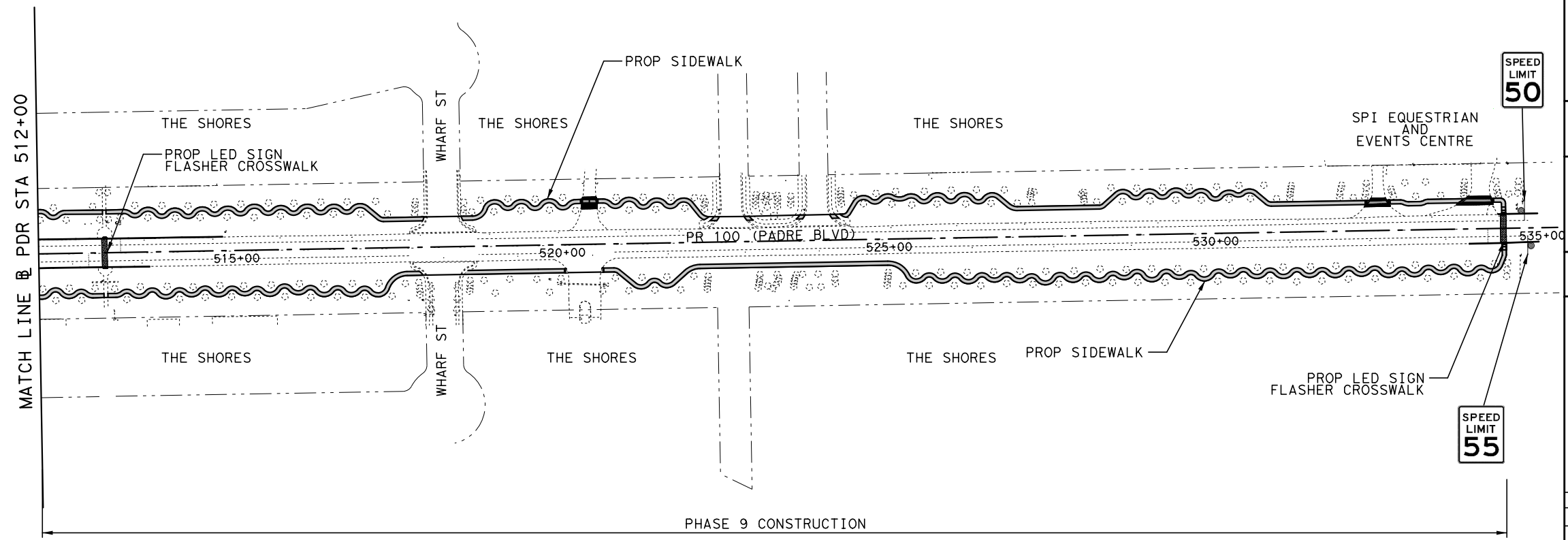
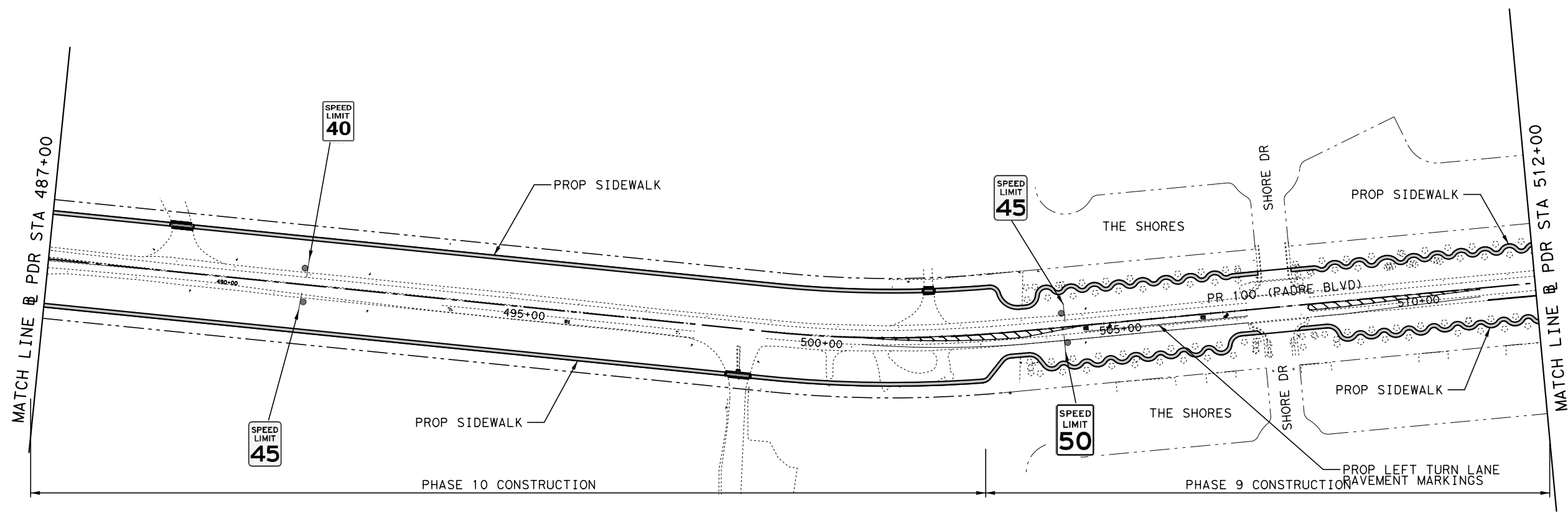
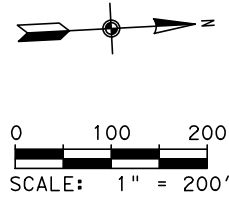
**KEY MAP**

PR 100  
 STA 440+00 TO STA 487+00  
 SHEET 4 OF 5

FED. RD. DIV. NO.	FEDERAL AID PROJECT NO.	HIGHWAY NO.
6	N/A	PR 100
STATE	DISTRICT	COUNTY
TEXAS	PHR	CAMERON
CONTROL	SECTION	JOB
N/A	N/A	N/A

SHEET NO. 008

PLOTTED: 7/31/2019 3:26:54 PM 200,000 ft / in.  
 FILENAME: K:\LAC\_TPT0\1project\069234003\_SPI\_Padre\_Bldg\_Medians\CADD\Sheets\PDKEYMAP04.dgn



No.	Revision	By	Date

**PRELIMINARY**  
 FOR REVIEW ONLY  
 Not for construction, bidding,  
 or permit purposes.  
**Kimley»Horn**  
 Engineer: THOMAS P. GRANT  
 P. E. No. 100876, Date 7/31/2019

**Kimley»Horn**  
 T&PE REGISTERED ENGINEERING FIRM F-928



**PR 100 ROADWAY IMPROVEMENTS**

**KEY MAP**

⊕ PDR  
 STA 487+00 TO END OF PROJECT  
 SHEET 5 OF 5

FED. RD. DIV. NO.	FEDERAL AID PROJECT NO.	HIGHWAY NO.
6	N/A	PR 100
STATE	DISTRICT	COUNTY
TEXAS	PHR	CAMERON
CONTROL	SECTION	JOB
N/A	N/A	N/A
SHEET NO. 009		

PLOTTED: 7/31/2019 3:26:57 PM 200,000 ft / in.  
 FILENAME: K:\LAC\_TPT0\1project\069234003\_SPI\_Padre\_Bldv\_Medians\CADD\Sheets\PDMKEYMAP05.dgn