

PALM STREET

Zoning: Commercial

Environment: Oyster beds and bay grass

Access Type: Ramp – will be replaced?

Potential Plans:



CORRAL STREET

Zoning: Commercial

Environment: Oysters and bay grass

Access Type: bulkhead

Potential Plans: Major access or restoration?



SHEEPSHEAD STREET

Zoning: Commercial

Environment: bay grass- heavily silted

Access Type: bulkhead

Potential Plans: Restoration



POMPANO STREET

Zoning: Commerical
Environment: Bay grass and oyster beds
Access Type: bulkhead
Potential Plans: restoration



TARPON STREET

Zoning: Commercial
Environment: Oyster beds and bay grass
Access Type: bulkhead
Potential Plans: restoration



MARLIN STREET



Zoning: Commercial


Environment: oyster beds and bay grass

Access Type: Commercial bay step access (????)

Potential Plans: Restoration

Zoning: Commercial
Environment: oyster beds and bay grass
Access Type: Ramp - construction
Potential Plans: N/A

AMBERJACK STREET BAY ACCESS



WHITING STREET BAY ACCESS

Zoning: Commercial
Environment: N/A
Access Type: Private
Potential Plans: N/A



SWORDFISH STREET BAY ACCESS

Zoning: Commercial
Environment: N/A
Access Type: Ramp
Potential Plans: N/A



RED SNAPPER STREET

Zoning:

Environment:

Access Type:

Potential Plans:



DOLPHIN STREET

Zoning: Commercial

Environment: Oyster beds, mangroves, and bay grass

Access Type: grassy slope

Potential Plans: major access



KINGFISH STREET

Zoning: Commercial
Environment: N/A
Access Type: Ramp/ bulkhead
Potential Plans: N/A



ACAPULCO STREET

Zoning: Residential

Environment: N/A

Access Type: Bulkhead

Potential Plans: N/A



CAMPECHE STREET

Zoning: Residential
Environment: N/A
Access Type: Bulkhead
Potential Plans: N/A



BAHAMA STREET

Zoning: Residential
Environment: N/A
Access Type: Bulkhead
Potential Plans: N/A



ATOL STREET



Zoning: Residential
Environment: N/A- Thompkins Channel
Access Type: Bulkhead
Potential Plans: N/A

RETAMA STREET

Zoning: Residential
Environment: Thompkins Channel
Access Type: Bulkhead
Potential Plans: N/A



MESQUITE STREET

Zoning: residential

Environment: oysters bay grass

Access Type: Bulkhead

Potential Plans: Minor Access





HUISACHE STREET

Zoning: Residential

Environment: Mangroves, Oysters, and Bay Grass

Access Type: Rip Rap

Potential Plans: Restoration



LANTANA STREET

Zoning: Residential

Environment: Oyster beds, bay grass

Access Type: Bulkhead

Potential Plans: Minor Work



OLEANDER STREET



Zoning: residential

Environment: oysters and bay grass


Access Type: bulkhead

Potential Plans: minor work

GARDENIA STREET




Zoning: Residential
Environment: N/A
Access Type: Inlet
Potential Plans: Restoration



HIBISCUS STREET



Zoning: Residential
Environment: Oyster beds, bay grass and mangroves
Access Type: Rip Rap
Potential Plans: Restoration



Hibiscus -B

ESPERANZA STREET



Zoning: Residential

Environment: N/A

Access Type: Bulkhead

Potential Plans: Restoration

SATURN LANE



Zoning: Residential

Environment: Mangroves, bay grass, oyster beds

Access Type: N/A

Potential Plans: Minor Access

VENUS LANE



Zoning: Commercial

Environment: Mangroves and bay grass

Access Type: N/A

Potential Plans: Minor Work

JUPITER LANE



Zoning: Commercial

Environment: Mangroves and Bay Grass

Access Type: N/A

Potential Plans: Minor Work

MARS LANE



Zoning: Commercial
Environment: Mangroves
Access Type: Bulkhead
Potential Plans: Minor Work

CONSTELLATION DRIVE



Zoning: Commercial
Environment: Mangroves
Access Type: Bulkhead
Potential Plans: Restoration

CAPRICORN DRIVE

Zoning: Residential

Environment: Oysters, mangrove, bay grass

Access Type: Rip Rap

Potential Plans: Restoration



ARIES DRIVE

Zoning: Commercial

Environment: Mangroves, Bay Grass & Oyster Beds

Access Type: Rip Rap

Potential Plans: Restoration




POLARIS DRIVE

Zoning: Commercial

Environment: Oyster beds, bay grass

Access Type: Ramp

Potential Plans: In Place



VERNA JEAN DRIVE

Zoning: Commercial

Environment: Oyster beds, mangroves, bay grass

Access Type: Grassy bank

Potential Plans: Leave natural



GEORGIA RUTH DRIVE

Zoning: Commercial

Environment: Mangroves and bay grass

Access Type: Natural grassy bank

Potential Plans: Leave natural



CAROLYN DRIVE



Zoning: Residential

Environment: Mangroves, oyster beds, bay grass

Access Type: Natural bank

Potential Plans: Minor access improvements

CORA LEE DRIVE

CoraLee
access



Zoning: Residential
Environment: Oyster beds, bay grass
Access Type: Steps
Potential Plans: Restoration

Bay #	Mangroves	Seagrass	Oysters	Trash can	Fishing line	Planters	Other notes
1			✓	✓			Ramp leading to the water
2		✓	✓	✓	✓	✓	Dead end sign at start of road, dumpster, red diamond- shaped sign, nearby pier, two planters
3		✓	✓			✓	Orange diamond- shaped sign, between two condos, trash can across the street, some dead seagrass, two planters
4			✓			✓	Between condos, three planters
5			✓			✓	Red diamond- shaped sign, large dock with pipes on it, no trespassing sign, two planters
6		✓	✓			✓	Two planters
7			✓				Caution and private property sign, dock
8				✓			Ramp leading to the water, dock, no trespassing sign
9			✓			✓	Dead end sign at start of road, private pier, dock, two planters
10			✓				No trespassing sign
11	✓					✓	Dead end sign, red diamond- shaped sign, sandy
12			✓				Private property sign, two planters
13		✓	✓			✓	No thru traffic sign, red diamond-shaped sign, no fishing at particular times sign, two planters
14			✓	✓	✓	✓	No thru traffic sign, red diamond-shaped sign, no fishing at particular times sign, sandy, two planters
15		✓	✓			✓	Orange diamond-shaped sign, two planters
16		✓	✓			✓	Space to drive into water because planters aren't spaced out, red diamond-shaped sign, no fishing at particular times sign, two planters
17			✓			✓	Orange diamond-shaped sign, no fishing at particular times sign, sea urchin, three planters
18		✓	✓			✓	No thru traffic sign, speed limit sign, red diamond-shaped sign, no fishing at particular times sign, crab, three planters
19	✓		✓			✓	No parking sign, orange diamond-shaped sign, no fishing at particular times sign, sea oxeye daisy, two planters
20		✓	✓			✓	No thru traffic sign, orange diamond-shaped sign, no fishing at particular times sign, two planters
21	✓		✓			✓	Orange diamond-shaped sign, no fishing at particular times sign, sea oxeye daisy, two planters
22		✓	✓			✓	Speed hump, red diamond-shaped sign, no fishing at particular times sign, sea oxeye daisy
23	✓		✓			✓	Sea oxeye daisy, sea lavender, no thru traffic sign, red diamond-shaped sign, no fishing at particular times sign, salt grass, two planters
24	✓	✓	✓			✓	Memorial park, cactus, red diamond-shaped sign, no fishing at particular times sign, three planters
25	✓					✓	No thru traffic sign, red diamond-shaped sign, no fishing at particular times sign, sea oxeye daisy, glass wort, salt wort, two planters
26	✓					✓	Dead end sign, red diamond- shaped sign, port-o-potty, two planters
27	✓					✓	Dead end sign, red diamond- shaped sign, two planters
28	✓					✓	Dead end sign, red diamond- shaped sign, two planters, cement barrier behind planters makes them unnecessary, two planters
29	✓					✓	Dead end sign, construction, red diamond-shaped sign, port-o-potties, dumpster, two planters
30	✓		✓			✓	Dead end sign, space to drive into water even with planters, two planters
31	✓		✓			✓	Dead end sign, no parking sign, sea oxeye daisy, two planters
32			✓	✓	✓	✓	Red diamond-shaped sign, ramp leading into water, two planters
33	✓		✓			✓	Orange diamond-shaped sign, sea oxeye daisy, dead end sign, two planters
34	✓					✓	No fishing at particular times sign, red diamond-shaped sign, sea oxeye daisy, salt grass, three planters
35	✓					✓	Red diamond-shaped sign, no fishing at particular times sign, sprinklers, two planters
36	✓		✓			✓	Red diamond-shaped sign, no fishing at particular times sign, no thru traffic sign, bench, two planters